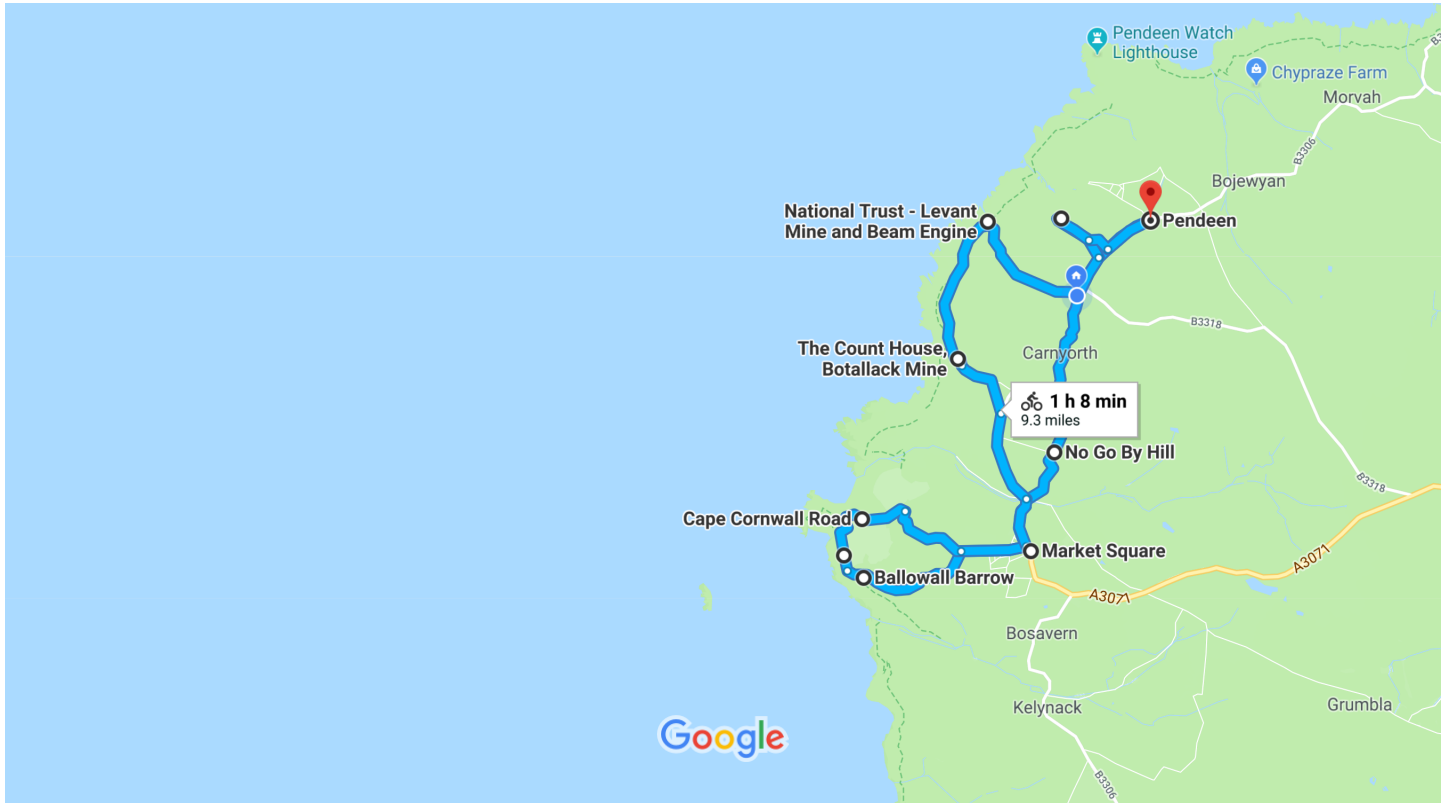




# Pendeen, Penzance to Pendeen, Penzance

Bicycle 9.3 miles, 1 h 8 min

Pendeen, St Just, Cape Cornwall, Botallack, Levant



Map data ©2018 Google 1 km

## Pendeen

Use caution—bicycling directions may not always reflect real-world conditions

Penzance

- ↑ 1. Head west on B3306 towards St John's Terrace 1.2 mi

---

- ↙ 2. Slight left onto No Go By Hill 0.3 mi

7 min (1.6 mi)

## No Go By Hill

Penzance

- ↑ 3. Head south-west on No Go By Hill 0.4 mi

---

- ↘ 4. Turn right towards Nancherrow Hill/B3306 33 ft

---

- ↙ 5. Turn left onto Nancherrow Hill/B3306 0.3 mi  
i Continue to follow B3306

---

- ↑ 6. Continue onto A3071 187 ft

---

- ↙ 7. Turn left onto Market Square 30 ft

6 min (0.7 mi)

## Market Square

St Just, Penzance TR19 7HF

- 8. Head west on Market Square towards A3071 30 ft

---

- 9. Turn right onto Market Square/A3071 187 ft  
i Continue to follow A3071

---

- 10. Turn left onto Cape Cornwall St 0.4 mi

---

- 11. Turn left onto Carn Glouce Rd 0.7 mi  
i Destination will be on the left

5 min (1.1 mi)

## Ballowall Barrow

Carn Glouce Rd, St Just TR19 7NP

- 12. Head west on Carn Glouce Rd towards S W Coast Path 0.1 mi

---

- 13. Continue onto S W Coast Path 0.3 mi  
⚠ Walk your bicycle

---

- 14. Slight right onto Cape Cornwall Rd 0.1 mi

11 min (0.5 mi)

## Cape Cornwall Rd

Penzance TR19

- 15. Head east on Cape Cornwall Rd 0.3 mi

---

- 16. Turn right to stay on Cape Cornwall Rd 0.8 mi

---

- 17. Turn right onto A3071 187 ft

---

- 18. Turn left onto Market Square 30 ft

10 min (1.2 mi)

## Market Square

St Just, Penzance TR19 7HF

- ↑ 19. Head west on Market Square towards A3071  
30 ft

---

- ↪ 20. Turn right onto Market Square/A3071  
i Continue to follow A3071  
187 ft

---

- ↑ 21. Continue onto B3306  
0.8 mi

---

- ↶ 22. Turn left  
0.4 mi

---

- ↗ 23. Slight right  
i Destination will be on the left  
322 ft

7 min (1.3 mi)

## The Count House, Botallack Mine

St Just, Penzance TR19 7QQ

- ↑ 24. Head west  
105 ft

---

- ↪ 25. Turn right  
0.9 mi

---

- ↶ 26. Turn left at Levant Rd  
⚠ Partial restricted-usage road  
i Destination will be on the left  
112 ft

5 min (0.9 mi)

## National Trust - Levant Mine and Beam Engine

Pendeen, Trewellard, Penzance TR19 7SX

- ↑ 27. Head south towards S W Coast Path  
⚠ Partial restricted-usage road  
112 ft

---

- ↑ 28. Continue onto Levant Rd  
0.7 mi

---

- ↶ 29. Turn left onto B3306  
0.2 mi

---

- ↶ 30. Turn left  
0.3 mi


---

- ↪ 31. Turn right  
i Destination will be on the right  
105 ft


11 min (1.3 mi)

## Geedor Tin Mine

Pendeen, Penzance TR19 7EW

-  32. Head west 105 ft

---

-  33. Turn left 0.2 mi

---

-  34. Turn left towards B3306 0.1 mi

---

-  35. Turn left onto B3306 0.3 mi

6 min (0.7 mi)

## Pendeen

Penzance

These directions are for planning purposes only. You may find that construction projects, traffic, weather, or other events may cause conditions to differ from the map results, and you should plan your route accordingly. You must obey all signs or notices regarding your route.