

Map data ©2018 Google 1 km

### Lands End Cycle Hire

Use caution—bicycling directions may not always reflect real-world conditions

The Old Sail Loft, Longrock, Penzance TR20 9TT

- ↑ 1. Head east towards Newtown Ln  
i Destination will be on the right

0.2 mi

57 s (0.2 mi)

### Jordan's Cafe

Station Carpark, Marazion TR17 0AA

- ↑ 2. Head south-east towards National Cycle Rte 3

75 ft

- ↘ 3. Turn right onto National Cycle Rte 3

312 ft

- ↑ 4. Continue onto S W Coast Path

0.5 mi

- ↘ 5. Turn right towards Poniou Ln

289 ft

- ↑ 6. Continue onto Poniou Ln

0.2 mi

- ↙ 7. Slight left to stay on Poniou Ln

0.3 mi

- 8. Turn right 0.3 mi

---

- ↶ 9. Turn left 0.1 mi
  - i Destination will be on the right

10 min (1.5 mi)

## Tremenheere Sculpture Gardens

Nr Gulval, Penzance TR20 8YL

- ↑ 10. Head south-east 0.1 mi

---

- 11. Turn right 0.8 mi

---

- 12. Turn right towards School Ln 387 ft

---

- ↶ 13. Turn left onto School Ln 0.1 mi

7 min (1.1 mi)

## Gulval

Penzance

- ↑ 14. Head west on School Ln towards B3311 0.2 mi

---

- ↶ 15. Turn left onto B3311 167 ft

---

- ↶ 16. Turn left onto Trevarrack Rd/B3311 289 ft

---

- 17. Turn right onto Green Ln Hill/B3311 0.1 mi

---

- 18. Turn right onto Polmennor Rd 1.0 mi

---

- ↑ 19. Continue onto Joseph's Ln 0.2 mi

---

- ↑ 20. Continue onto Boscathnoe Ln 0.5 mi

---

- 21. Turn right 16 ft


---

- ↶ 22. Turn left 66 ft
  - i Destination will be on the right


17 min (2.2 mi)

## Trengwainton Garden


Madron, Penzance TR20 8RZ

-  23. Head east 66 ft


---

-  24. Turn right 16 ft


---

-  25. Turn right at Boscathnoe Ln 0.7 mi


---

-  26. Turn right onto A3071 108 ft


---

-  27. Turn left 489 ft


---

-  28. Turn left 0.5 mi

---

-  29. Turn left 0.8 mi

---

-  30. Turn right 394 ft

---

13 min (2.2 mi)

## Trewidden Garden

Trewidden, Penzance TR20 8TT

These directions are for planning purposes only. You may find that construction projects, traffic, weather, or other events may cause conditions to differ from the map results, and you should plan your route accordingly. You must obey all signs or notices regarding your route.