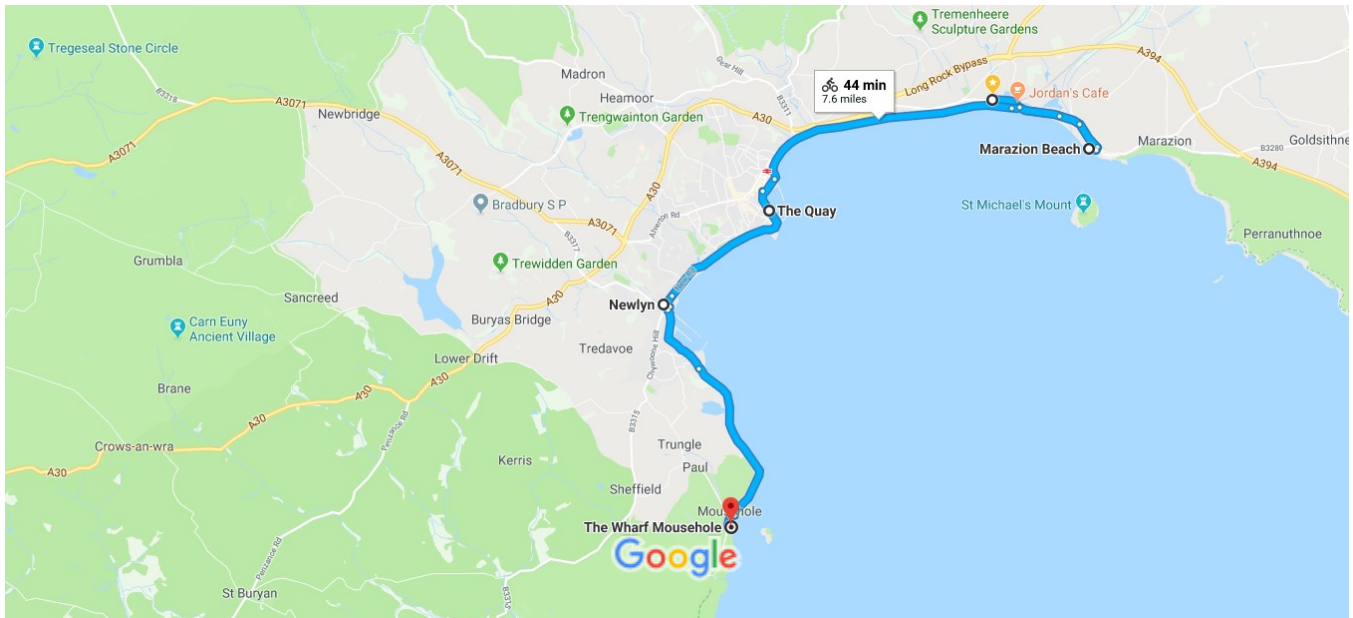




# Lands End Cycle Hire to The Wharf Mousehole

Bicycle 7.6 miles, 44 min

The Mounts Bay Route



Map data ©2018 Google 1 km

## Lands End Cycle Hire

Use caution—bicycling directions may not always reflect real-world conditions

The Old Sail Loft, Longrock, Penzance TR20 9TT

- ↑ 1. Head east towards Newtown Ln 0.2 mi

---

- ↑ 2. Continue straight onto National Cycle Rte 3 0.5 mi

---

- ↑ 3. Continue onto W End 0.2 mi

---

- ↪ 4. Turn right onto Kings Rd 128 ft


---

- ↪ 5. Turn right onto S W Coast Path 272 ft
  - ⚠ Walk your bicycle
  - ℹ Destination will be on the left

6 min (1.0 mi)

## Marazion Beach

S W Coast Path, Marazion TR17 0EQ

- ↑ 6. Head south-east on S W Coast Path towards Kings Rd  
 Walk your bicycle  

---

272 ft
- ↶ 7. Turn left onto Kings Rd  

---

128 ft
- ↶ 8. Turn left onto W End  

---

0.2 mi
- ↷ 9. Slight left at Green Ln  

---

0.2 mi
- ↑ 10. Continue straight onto National Cycle Rte 3  

---

0.3 mi
- ↶ 11. Turn left to stay on National Cycle Rte 3  


---

312 ft
- ↑ 12. Continue onto S W Coast Path  

---

2.1 mi
- ↑ 13. Continue onto National Cycle Rte 3  

---

0.1 mi
- ↶ 14. Turn left onto Wharf Rd/National Cycle Rte 3  
 Continue to follow National Cycle Rte 3  

---



0.2 mi

---

17 min (3.2 mi)

## The Quay

Penzance TR18

- ↑ 15. Head south-east on The Quay/National Cycle Rte 3 towards Quay St  
 Continue to follow National Cycle Rte 3  
 Go through 1 roundabout  

---

1.1 mi
- ↑ 16. Continue onto New Rd  

---

446 ft
- ↷ 17. Turn right onto Creeping Ln  

---

59 ft

---

7 min (1.2 mi)

## Newlyn

- ↑ 18. Head south-east on Creeping Ln towards New Rd  

---

256 ft
- ↪ 19. Turn right onto Jack Ln/National Cycle Rte 3  

---

157 ft
- ↶ 20. Turn left onto Strand/National Cycle Rte 3  
    *i* Continue to follow National Cycle Rte 3  

---

0.6 mi
- ↶ 21. Turn left to stay on National Cycle Rte 3  

---

1.3 mi
- ↶ 22. Turn left to stay on National Cycle Rte 3  

---

98 ft
- ↪ 23. Turn right onto N Cliff/National Cycle Rte 3  

---

246 ft
- ↶ 24. Turn left onto S Cliff/National Cycle Rte 3  
    *i* Continue to follow National Cycle Rte 3  

---

354 ft
- ↶ 25. Turn left onto The Wharf  
    *i* Destination will be on the left  

---

148 ft

---

14 min (2.1 mi)

## The Wharf Mousehole

The Wharf, Mousehole, Penzance TR19 6RT

These directions are for planning purposes only. You may find that construction projects, traffic, weather, or other events may cause conditions to differ from the map results, and you should plan your route accordingly. You must obey all signs or notices regarding your route.